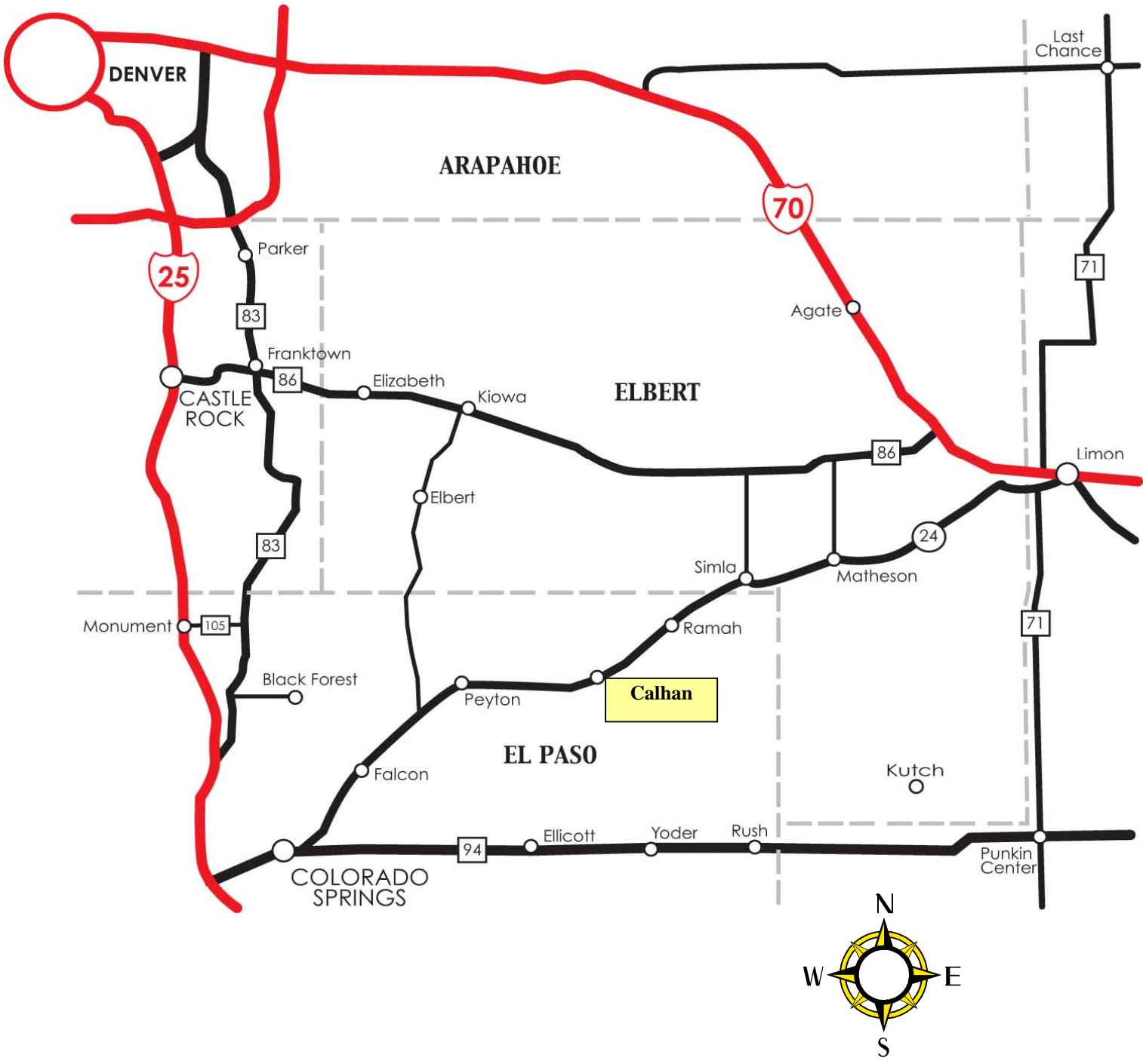
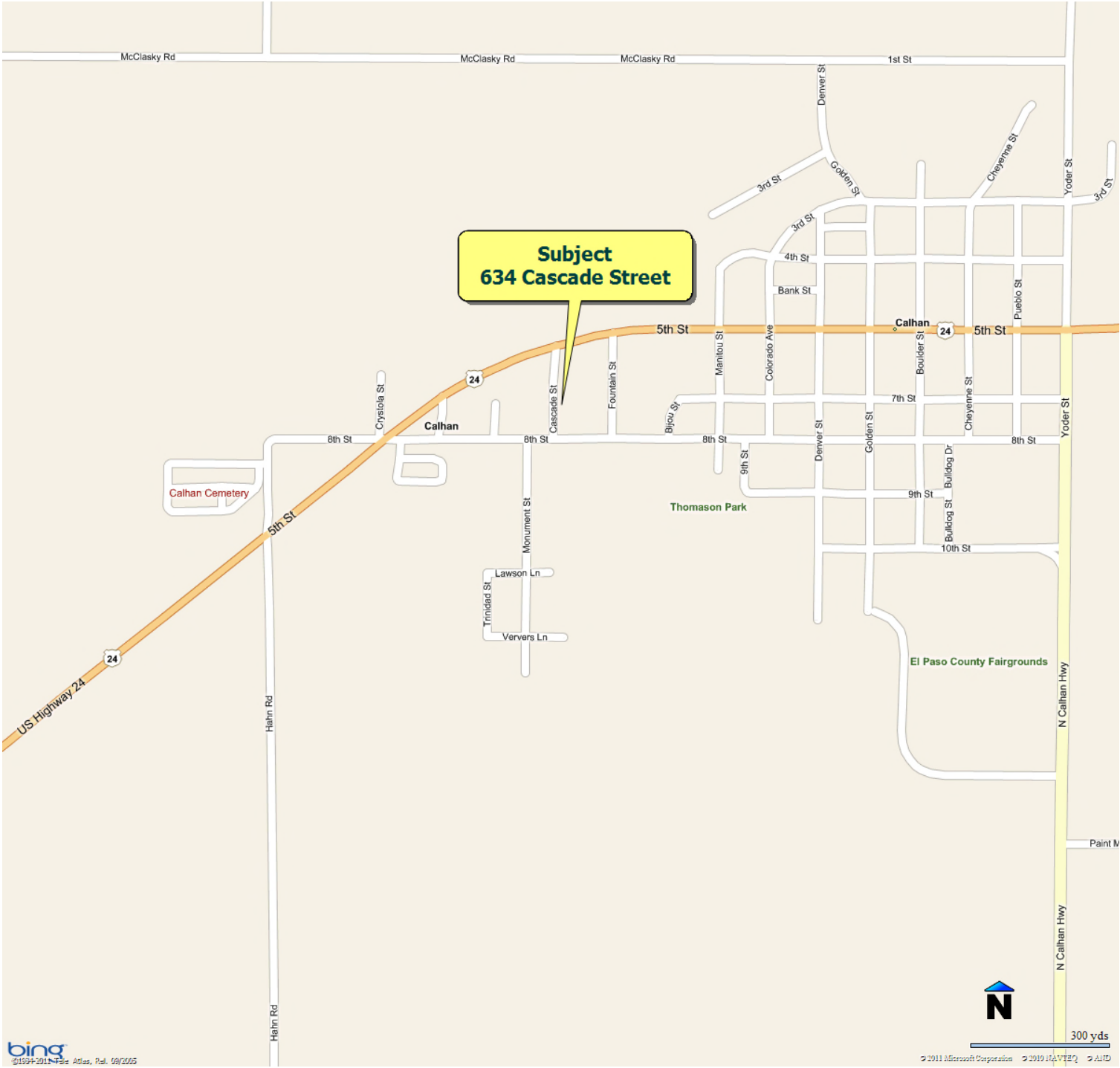
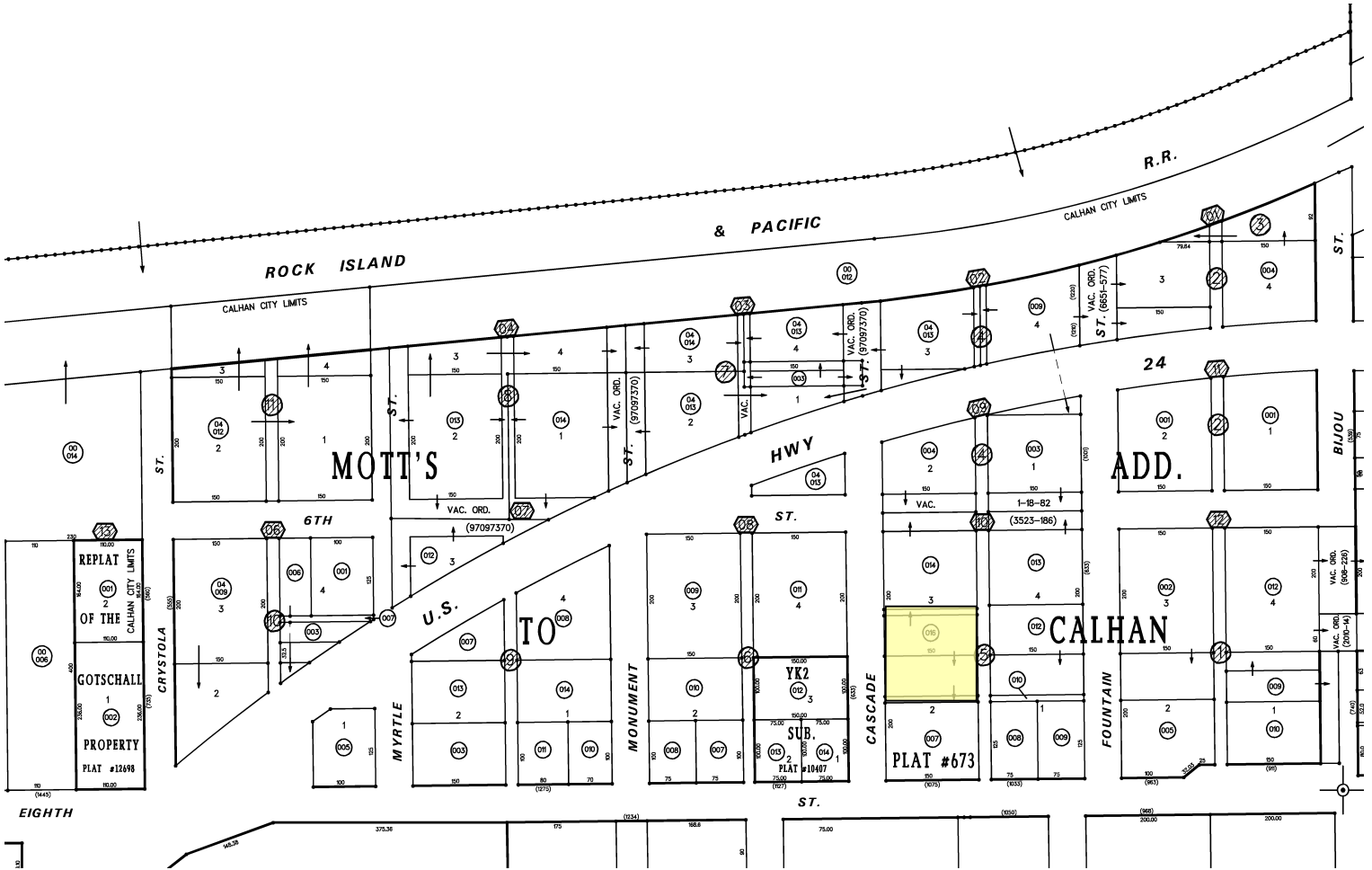


*Provided By Ed Kovitz & Associates, LLC*






**Subject  
634 Cascade Street**



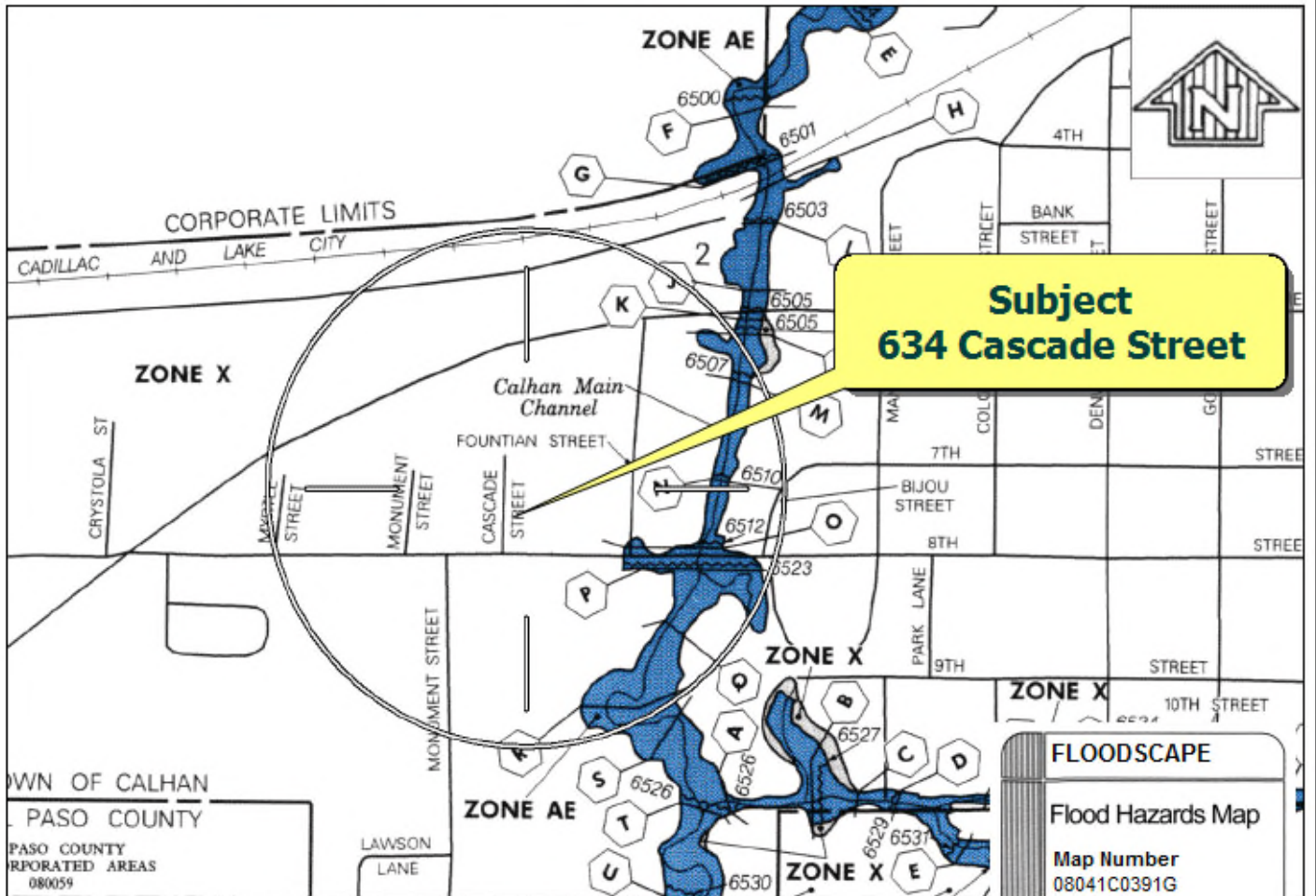
ADJOINING 22023

22022





**Subject  
634 Cascade St**



TOWN OF CALHAN  
PASO COUNTY  
UNINCORPORATED AREAS  
080059

**FLOODSCOPE**  
Flood Hazards Map  
Map Number  
08041C0391G  
Effective Date  
August 23, 1999

---

Powered by FloodSource  
877.77.FLOOD  
www.floodsource.com

In reviewing this flood insurance rate map it has been determined that no portion of the subject property is located within a special flood hazard area zone beginning with the letter "A" or "V".

